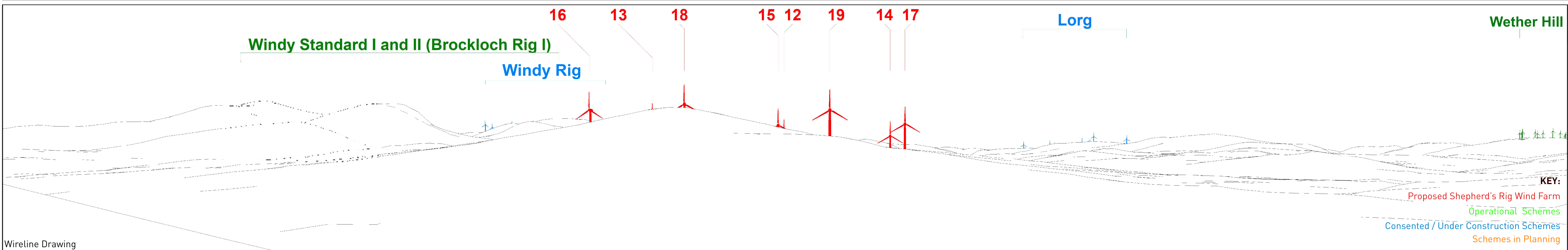


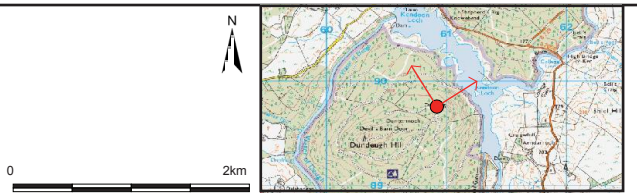


Baseline Photograph



Wireline Drawing

AEI Figure 8.48 (sheet A)
Viewpoint 12: Dundeugh Hill
SHEPHERD'S RIG WIND FARM




Viewpoint Information
OS Reference: E 260971 N 589741
Ground level: 207m (AOD)

Distance to nearest turbine: 2869m (T19)
Bearing to centre of photograph: 19.4°

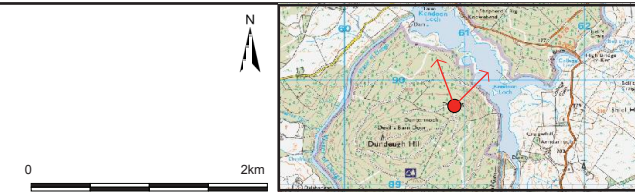
Angle of view: 90° (cylindrical)
Principal distance: 500mm

Camera: Canon EOS 5D Mark III
Lens: 50mm Fixed Focal Lens
Height: 1.5m
Date & Time: 05/06/2018 12:43



Wireline Drawing

AEI Figure 8.48 (sheet B)
Viewpoint 12: Dundough Hill
 SHEPHERD'S RIG WIND FARM



Viewpoint Information
 OS Reference: E 260971 N 589741
 Ground level: 207m (AOD)

Distance to nearest turbine: 2869m (T19)
Bearing to centre of photograph: 19.4°

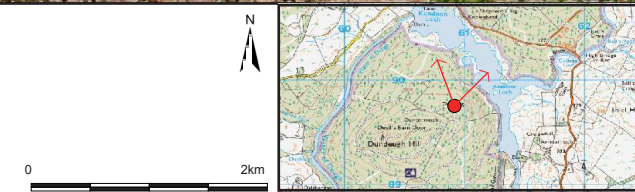
Angle of view: 53.5° (planar)
Principal distance: 812.5mm
Paper size: 841 x 297 mm (half A1)
Correct printed image size: 820 x 260mm

Camera: Canon EOS 5D Mark III
Lens: 50mm Fixed Focal Lens
Height: 1.5m
Date & Time: 05/06/2018 12:43



Photomontage (showing baseline with proposed scheme only)

AEI Figure 8.48 (sheet C)
Viewpoint 12: Dundough Hill
 SHEPHERD'S RIG WIND FARM



Viewpoint Information
 OS Reference: E 260971 N 589741
 Ground level: 207m (AOD)

Distance to nearest turbine: 2869m (T19)
Bearing to centre of photograph: 19.4°

Angle of view: 53.5° (planar)
Principal distance: 812.5mm
Paper size: 841 x 297 mm (half A1)
Correct printed image size: 820 x 260mm
Camera: Canon EOS 5D Mark III
Lens: 50mm Fixed Focal Lens
Height: 1.5m
Date & Time: 05/06/2018 12:43